

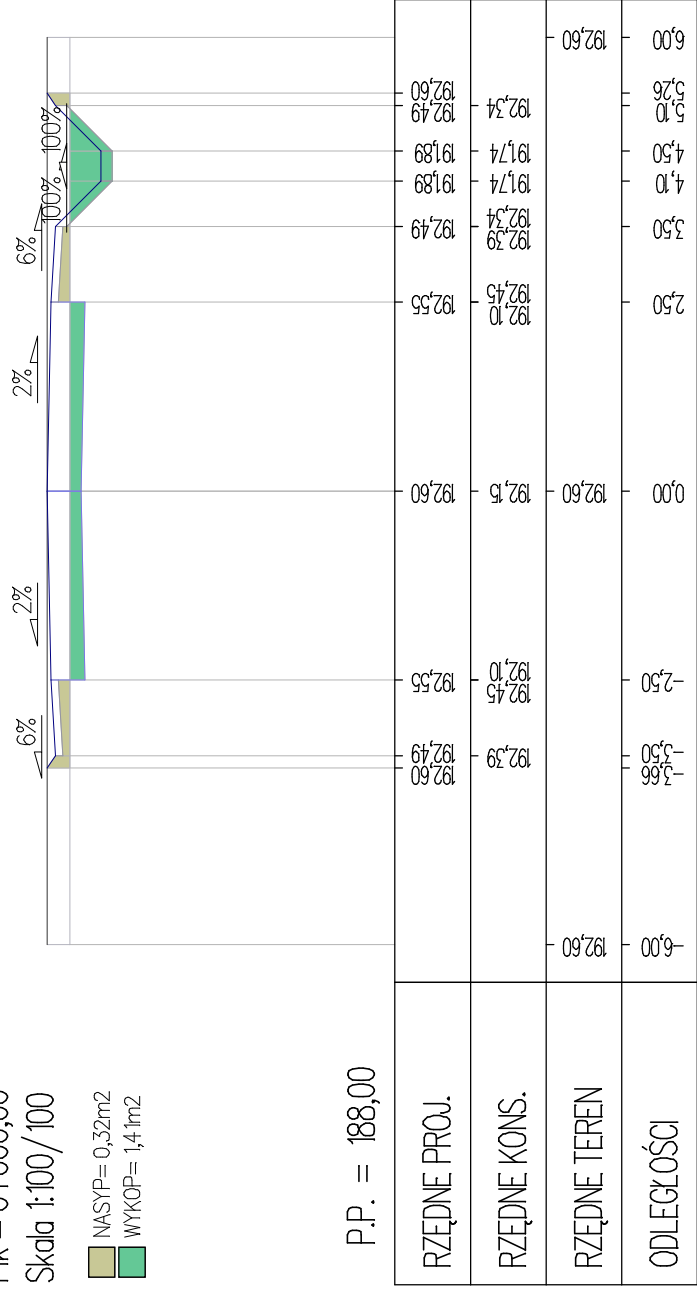



Pik = 0+000,00
Skala 1:100/100

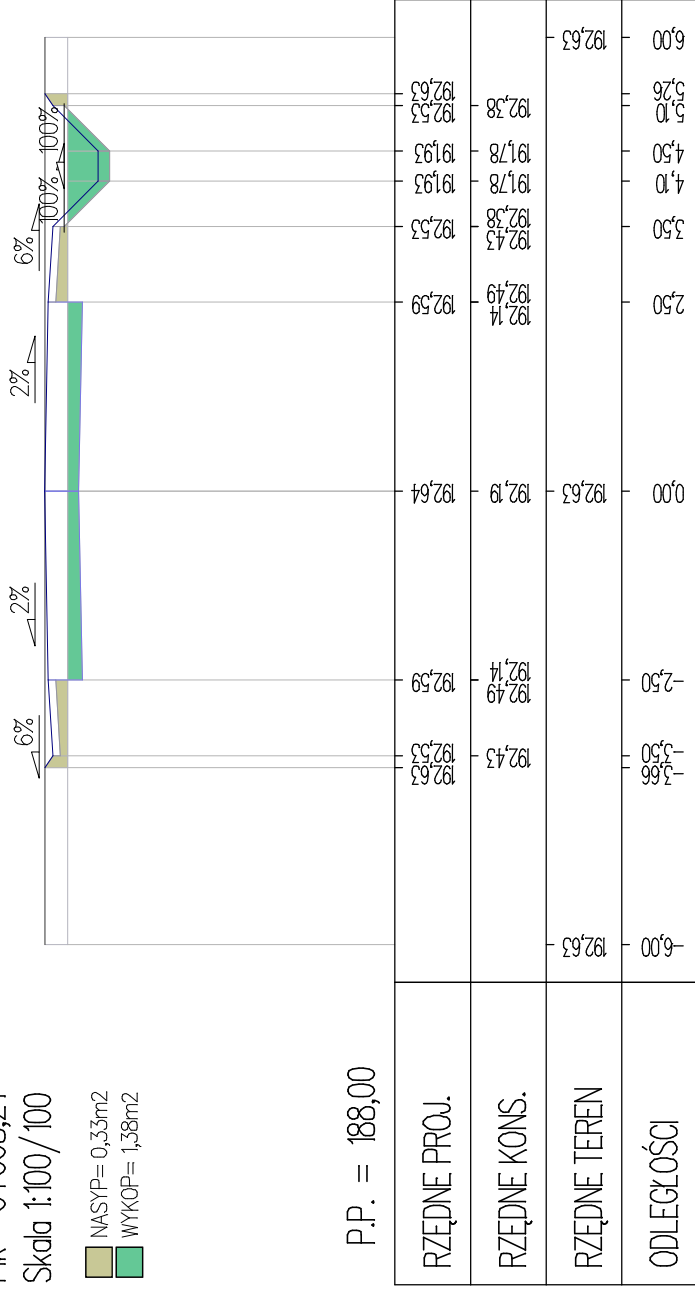
 NASYP= 0,32m²
 WYKOP= 1,41m²



P.P. = 188,00

Pik = 0+008,21
Skala 1:100/100

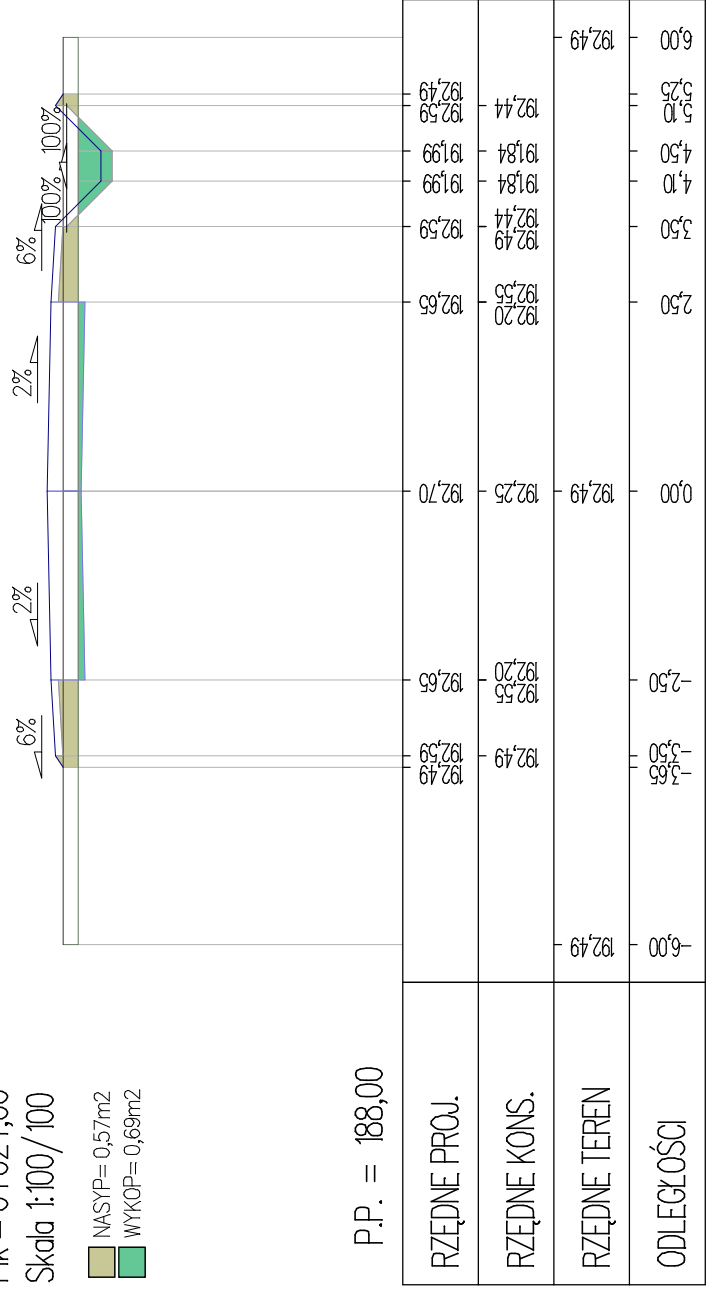
 NASYP= 0,33m²
 WYKOP= 1,38m²



P.P. = 188,00

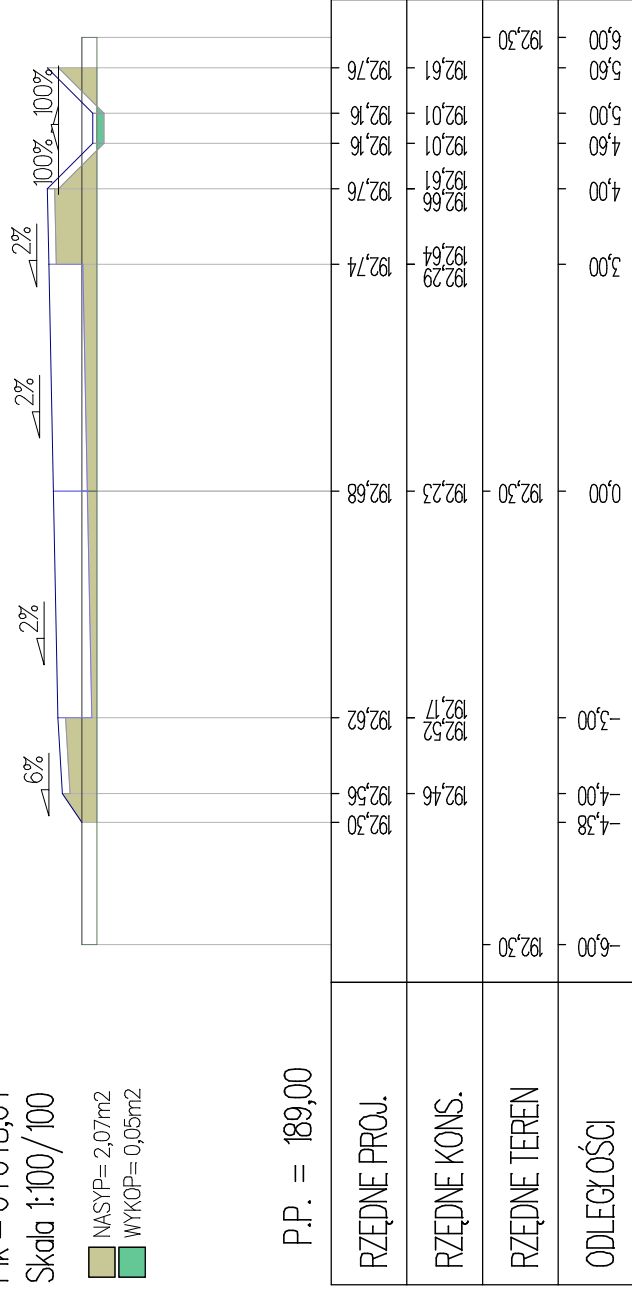
Pik = 0+024,00
Skala 1:100/100

NASYP = 0,57m²
WYKOP = 0,69m²



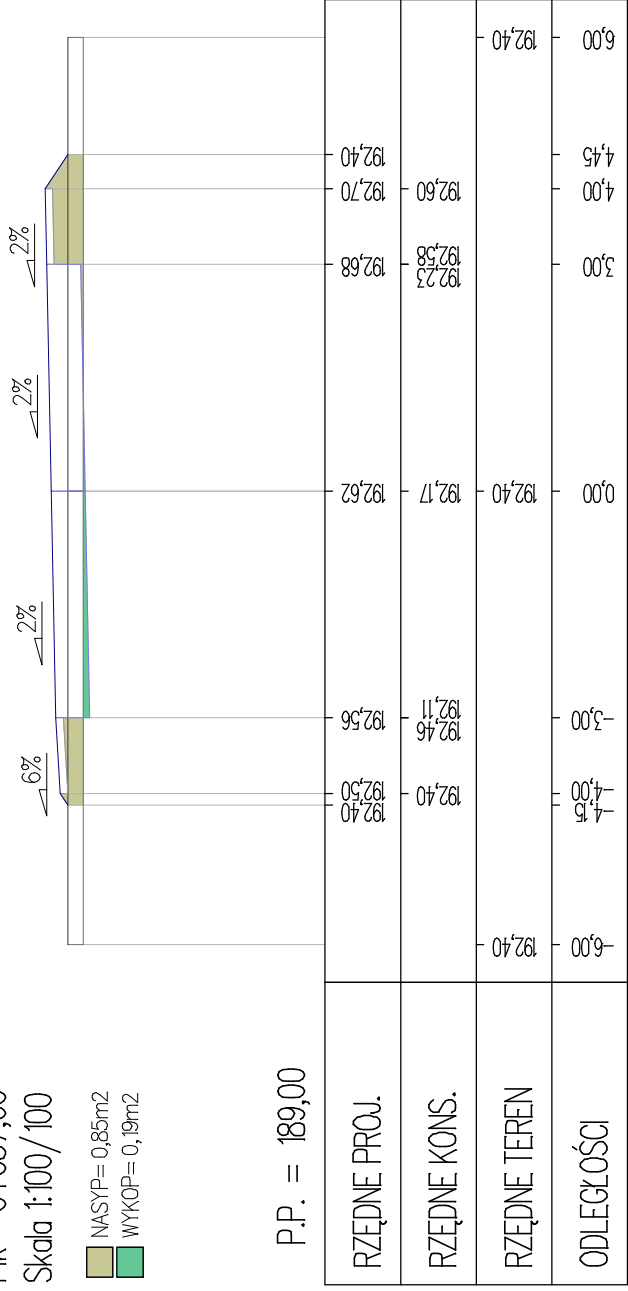
Pik = 0+048,04
Skala 1:100/100

NASYP = 2,07m²
WYKOP = 0,05m²



Pik = 0+057,60
Skala 1:100/100

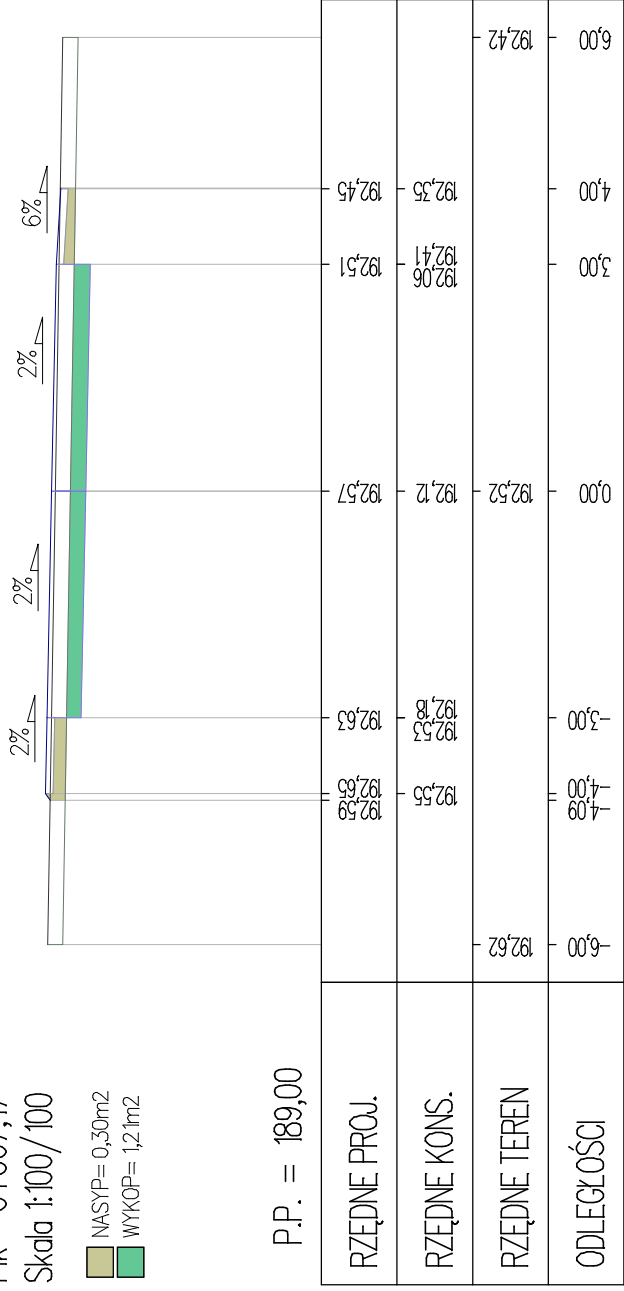
NASYP = 0,85m²
WYKOP = 0,19m²



P.P. = 189,00

Pik = 0+067,17
Skala 1:100/100

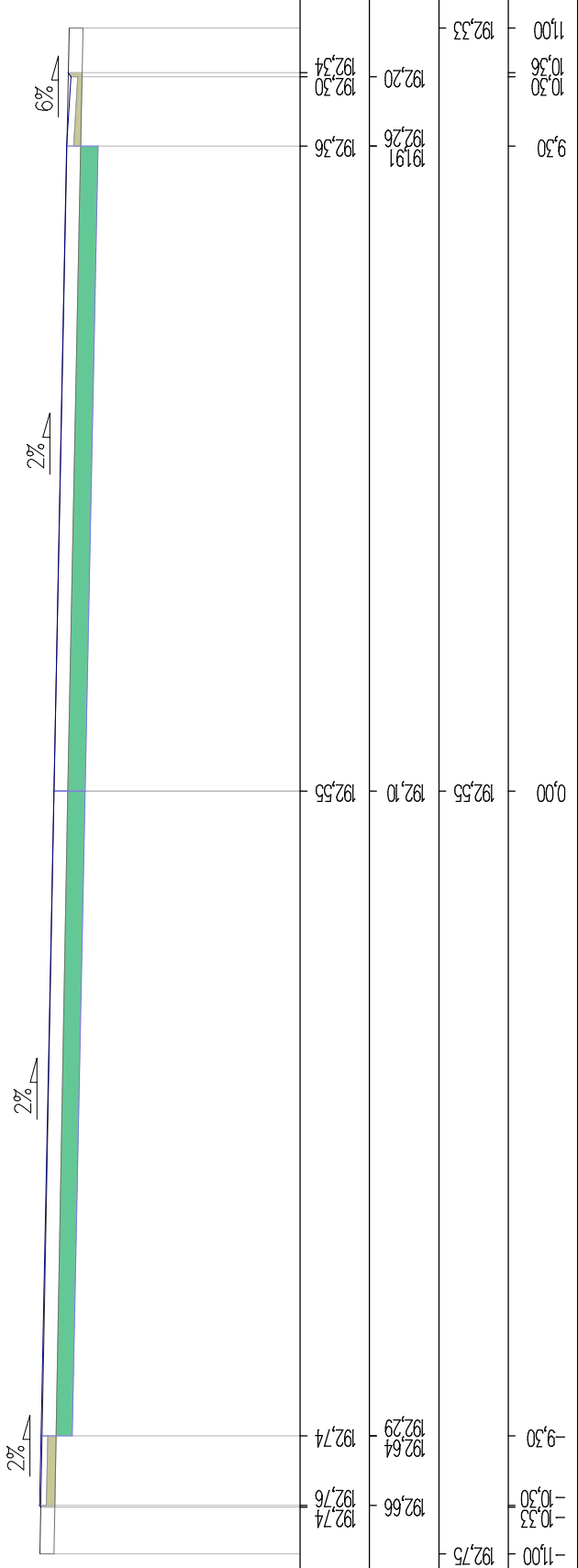
NASYP = 0,30m²
WYKOP = 1,21m²



P.P. = 189,00

Pik = 0+070,40
 Skala 1:100/100

■ NASTP = 0,21m²
 ■ WYKOP = 4,57m²



P.P. = 189,00

RZĘDNE PROJ.	192,74	192,74	192,55	192,34	192,30	192,34
RZĘDNE KONS.	192,66	192,64	192,10	192,26	192,20	192,26
RZĘDNE TEREN	192,75	192,75	192,55	192,10	192,26	192,33
ODLEGŁOŚCI	-11,00	-10,30	0,00	9,30	10,30	11,00